




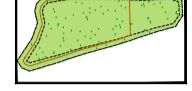






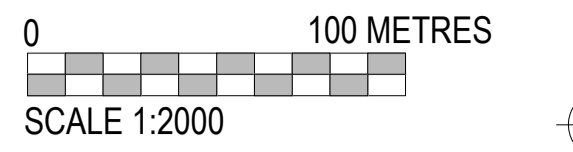




KEY

-  RESTORATION CONTOURS (@ 1m INTERVALS)
-  PROPOSED HEDGEROWS
-  PROPOSED NATIVE WOODLAND BLOCKS
-  PROPOSED GRASSLAND AREAS - EXACT TYPE OF GRASSLAND (CALCAREOUS, NEUTRAL, SPECIES RICH MEADOW ETC.) TO BE DISCUSSED BASED ON TYPE OF RESTORATION MATERIAL AVAILABLE
-  PROPOSED SHRUB/ SCRUB AREAS
-  DETENTION BASINS LIKELY TO BE DRY FOR PART OF THE YEAR, WET/UNDER WATER AT OTHER TIMES. SIDE SLOPES LEFT BARE TO COLONISE NATURALLY
-  PROPOSED OPEN SHRUB/ SCRUB MIX
-  COUNTY WILDLIFE SITE INCLUDING PONDS CONTAINING NEWTS
-  PROPOSED NEW PONDS OUTSIDE OF COUNTY WILDLIFE SITE
-  AREA OF BARE/NATURALLY COLONISING GROUND FOR LITTLE RINGED PLOVERS
-  WATER STORAGE LAGOON
-  HIBERNACULA



BEDFORD PURLIEUS NATIONAL NATURE RESERVE

COOKS HOLE FARMHOUSE (GRADE II LISTED BUILDING)

Thornhaugh Brook

Small car park

Access point following completion of operations