
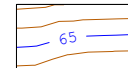


















Figure PS3.3



KEY

-  APPLICATION BOUNDARY
-  RESTORATION CONTOURS (m AOD, @ 1m INTERVALS)
-  EXISTING FOOTPATHS (AND ONE PERMISSIVE PATH, AS MARKED)
-  PROPOSED REINSTATED FOOTPATHS
-  PROPOSED PERMISSIVE PATHS
-  PROPOSED NATIVE WOODLAND BLOCKS
-  PROPOSED SHRUB/ SCRUB AREAS
-  PROPOSED OPEN SHRUB/ SCRUB MIX
-  PROPOSED HEDGEROWS
-  PROPOSED NEUTRAL GRASSLAND
-  PROPOSED CALCAREOUS GRASSLAND
-  WATER STORAGE LAGOON
-  EXISTING PONDS
-  PROPOSED NEW PONDS
-  COUNTY WILDLIFE SITE
-  AREA OF BARE/NATURALLY COLONISING GROUND FOR LITTLE RINGED PLOVERS
-  HIBERNACULA (20 - 40m long, 2m wide and 1m high, constructed using natural materials: wood, stones, turf etc.)
-  DETENTION AREA

Client 

Site

Project

Drawing Title

Date Drawing No.

Scale

File Ref. Revision

 T: 01344 624 709
M: 07736 083 383
david@dblc.co.uk
www.dblc.co.uk